

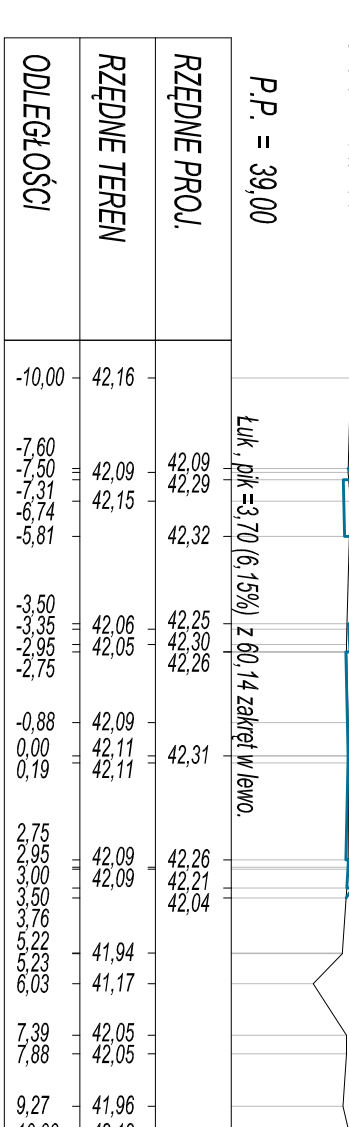




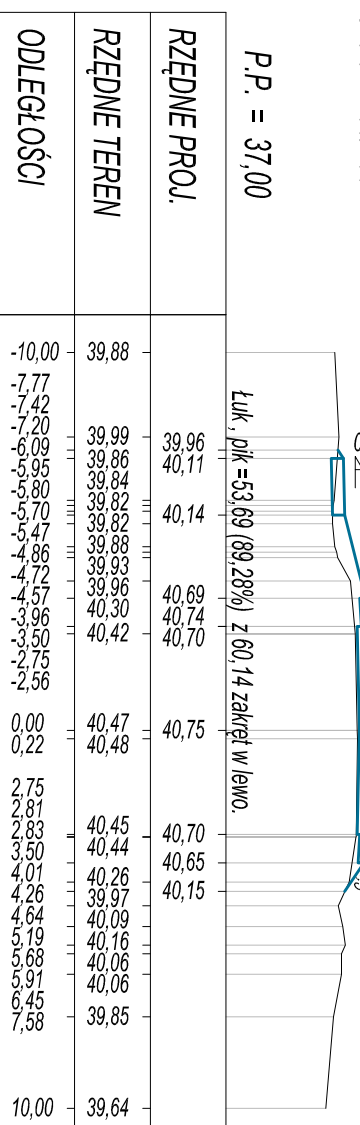
# PRZEKROJE POPRZECZNI

## SKALA 1:200/200

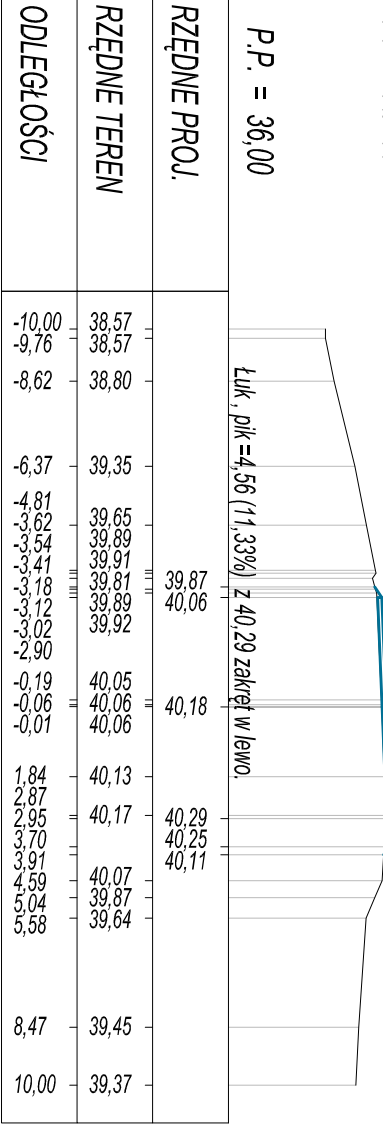
Pik = 0+643,25  
Skala 1:200/200



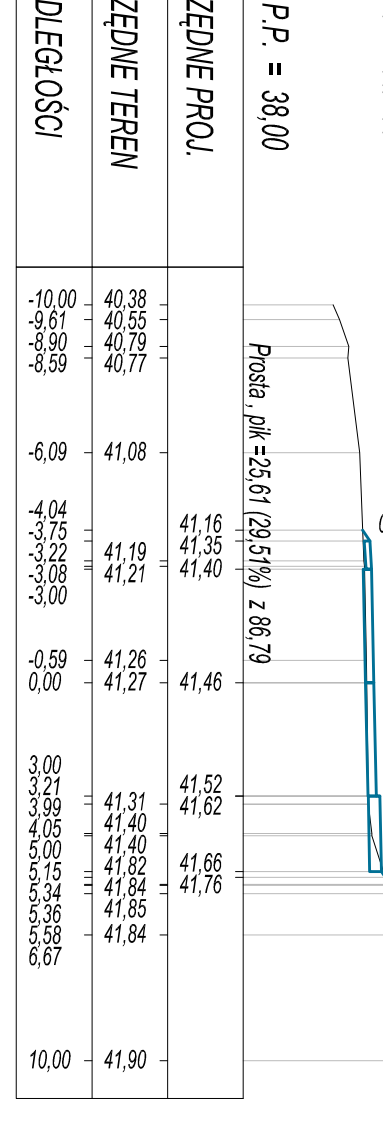
Pik = 0+693,24  
Skala 1:200/200



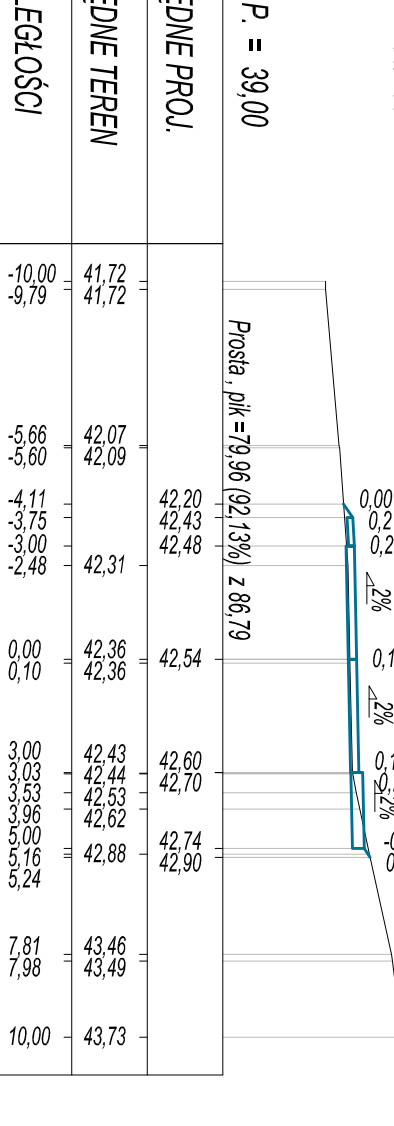
Pik = 0+735,58  
Skala 1:200/200



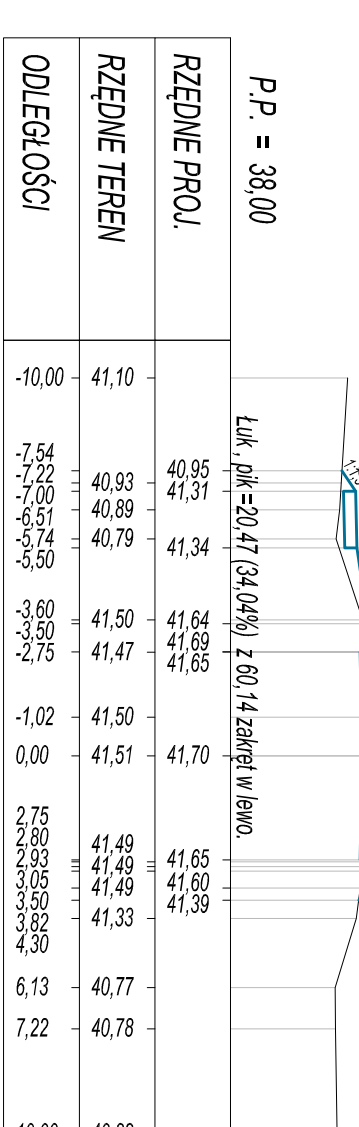
Pik = 0+796,92  
Skala 1:200/200



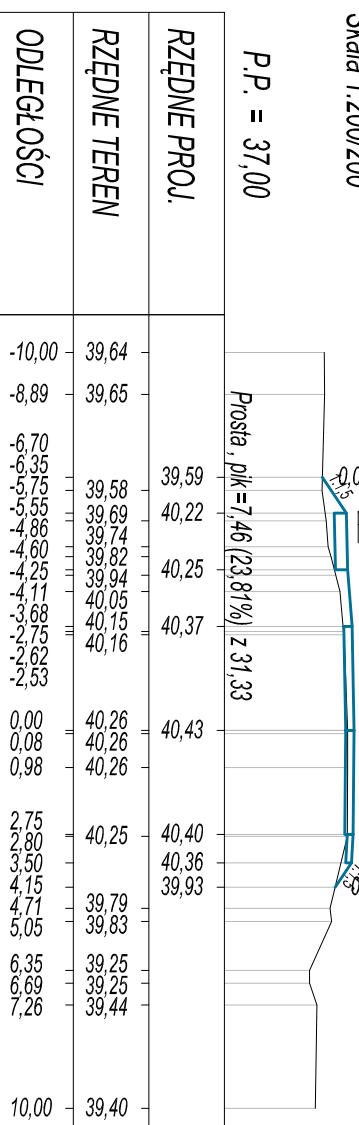
Pik = 0+851,27  
Skala 1:200/200




Pik = 0+660,02  
Skala 1:200/200



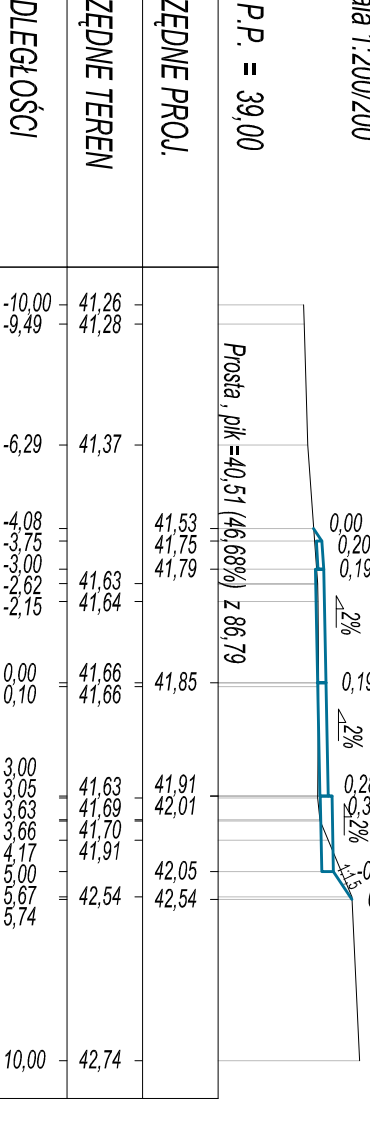
Pik = 0+707,15  
Skala 1:200/200



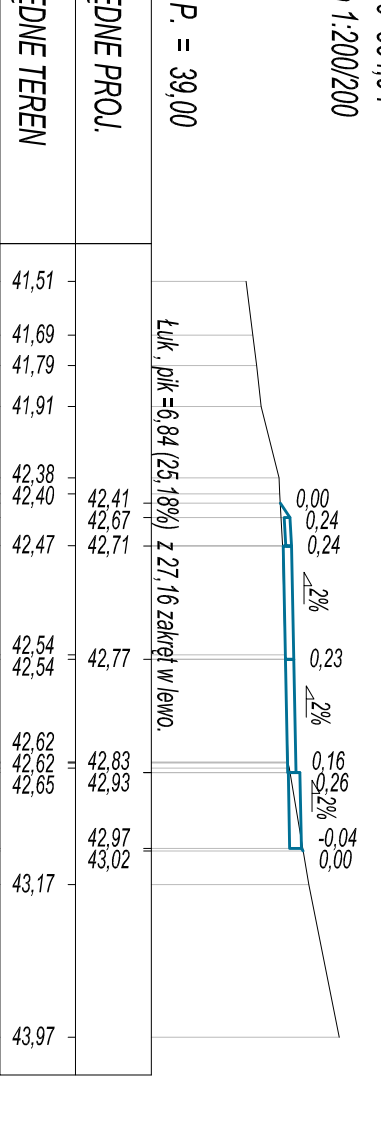
Pik = 0+749,41  
Skala 1:200/200



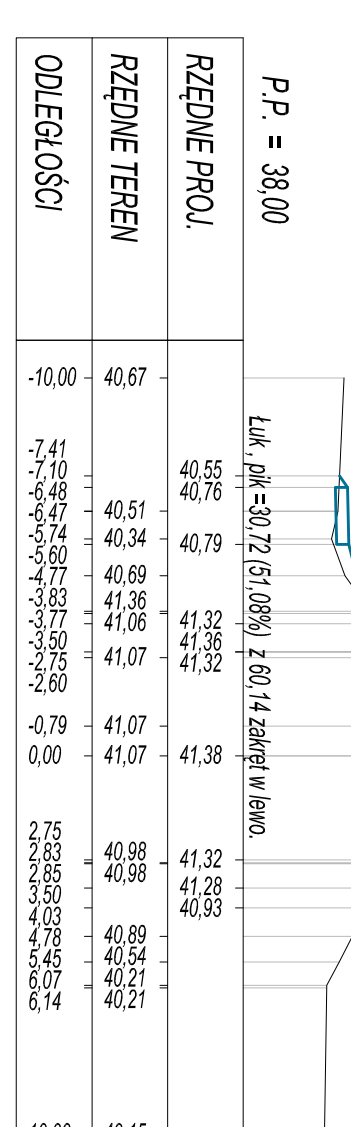
Pik = 0+811,92  
Skala 1:200/200



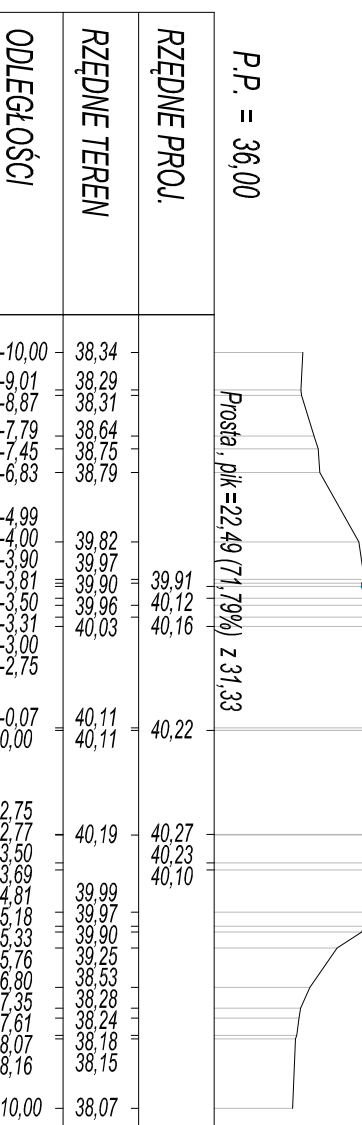
Pik = 0+864,94  
Skala 1:200/200



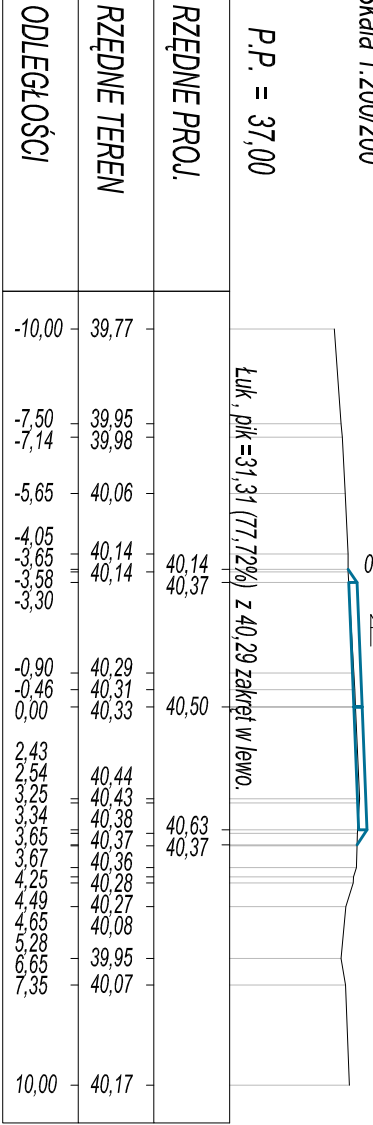
Pik = 0+670,27  
Skala 1:200/200



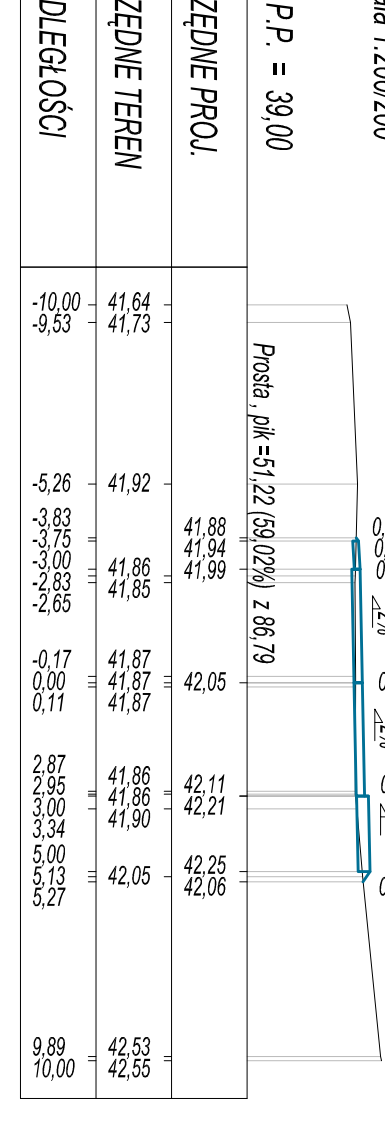
Pik = 0+722,18  
Skala 1:200/200



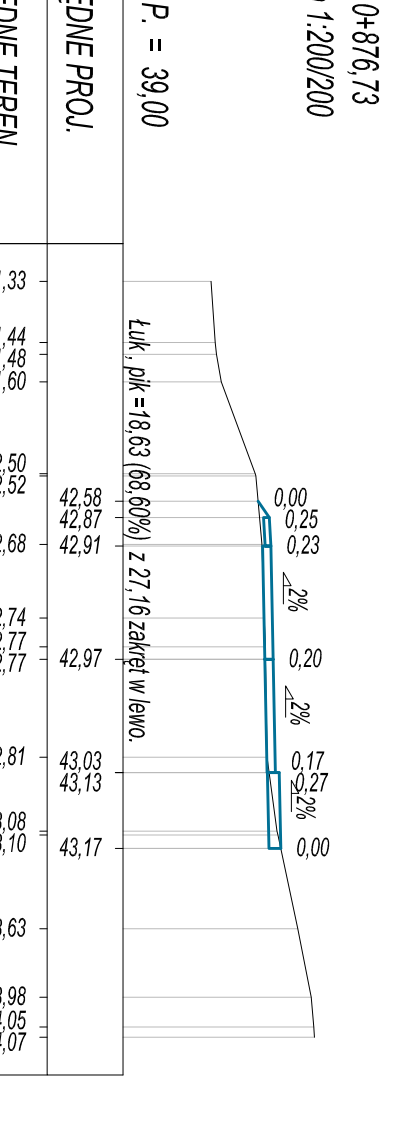
Pik = 0+762,33  
Skala 1:200/200




Pik = 0+822,53  
Skala 1:200/200



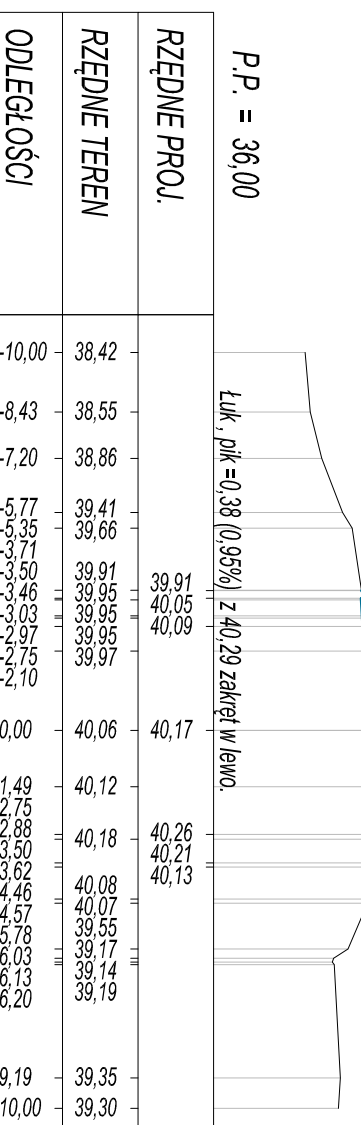
Pik = 0+876,73  
Skala 1:200/200




Pik = 0+680,62  
Skala 1:200/200



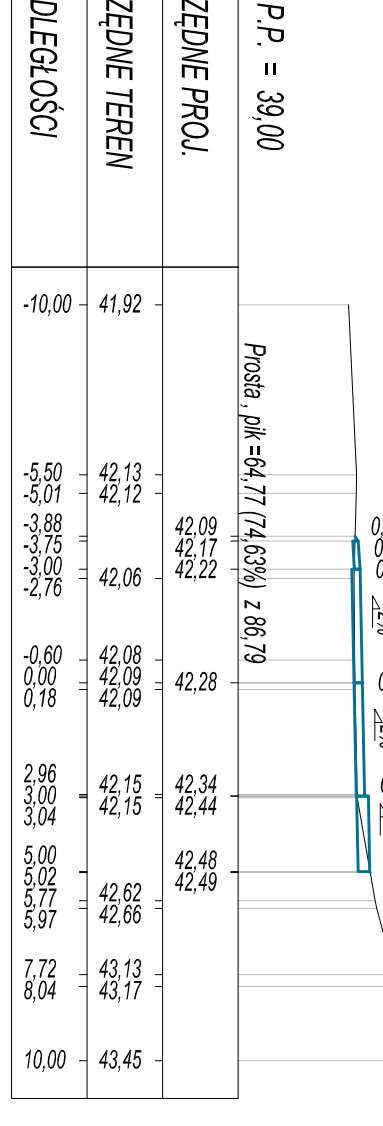
Pik = 0+731,40  
Skala 1:200/200



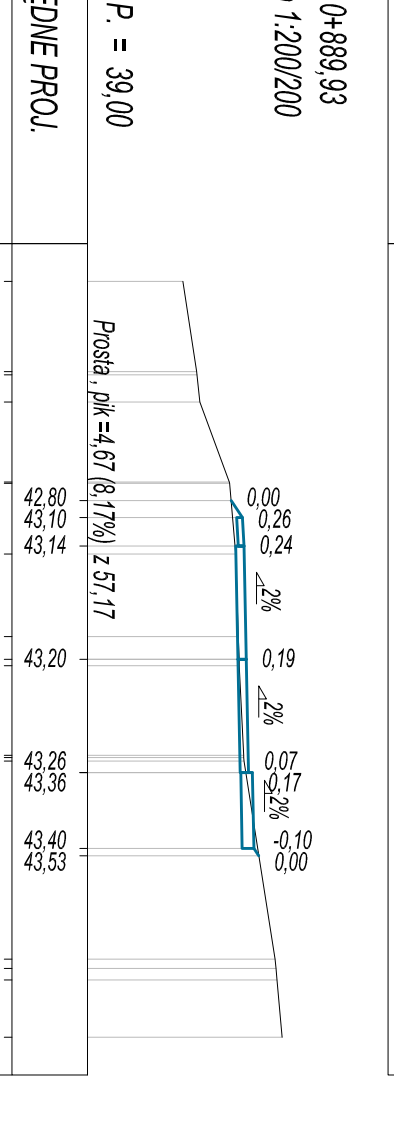
Pik = 0+783,67  
Skala 1:200/200



Pik = 0+836,08  
Skala 1:200/200



Pik = 0+889,93  
Skala 1:200/200



**OIB** OBSŁUGA INWESTYCJI BUDOW

mgr inż. Jacek Hejman  
82-300 Elbląg ul. Prąbszewska 1

**PROJEKT BUDOWLANO - WYKON**  
Przebudowa drogi powiatowej Nr 1161N Granica po - Krynajny (OW 513)

właściciel: wzmianisko - miazuriska powiat elbląski, gmina obręb Osary, działki nr: 42/117/1, 80/53/77/2, 113/2, 151/ obręb Osary, działki nr: 139, 231, 232, 150, obręb Krynajny, ul. 6A

Investor Zarząd Drog Powiatowych w Elblągu z/s w Rajsku ul. Dworcowa 6

Nazwa projektu	PRZEKROJE POPRZECZNE		
Adres obiektu	Inżynier Jacek Hejman		
Opis obiektu	mgr inż. Tomasz Wojanowski		
Investor	mgr inż. Małgorzata Michalik-Danowska		
Opis obiektu	19/7/EL/94		
Zespół projektowy	uprawnienia		
Opis obiektu	podpis		